BRIDGE PARK LANDSCAPE ENHANCEMENTS

KEY

a. Raised earthen mound at +43.6m OD
b. Link path from residential area to village centre @ gentle 1:21 slope up and over mound (with retaining under lower edge as required)
c. Stone-faced flood defence wall max 1m height to tie into bridge wall
d. Flood defence wall at height of +43.4m OD to tie into existing boundary wall
e. Indicative Blueway path
f. Historic quay wall and mooring bollards
g. Glass panel +43.4m OD insert to Pedestrian bridge railing
h. Public House
i. Demountable +43.4m OD
j. Existing gate
k. Biodiversity wildflower/ native planting

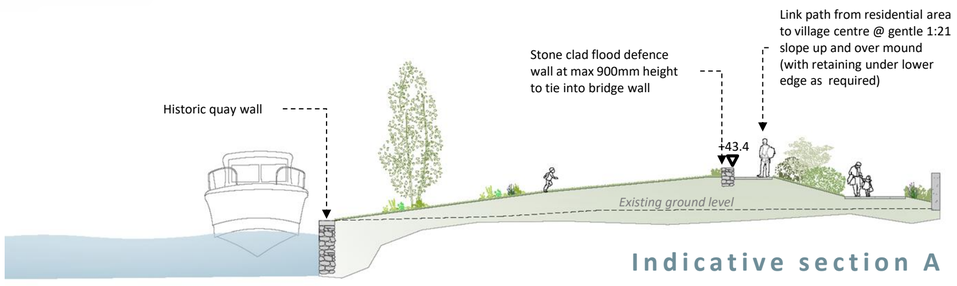

Indicative section A

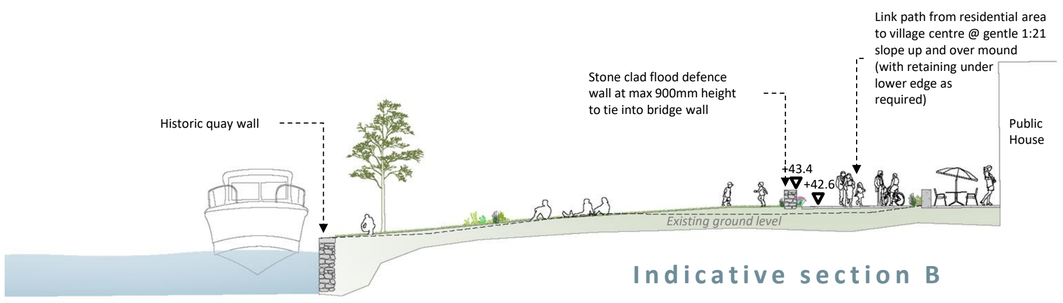

Indicative section B

INSPIRATIONAL IMAGES

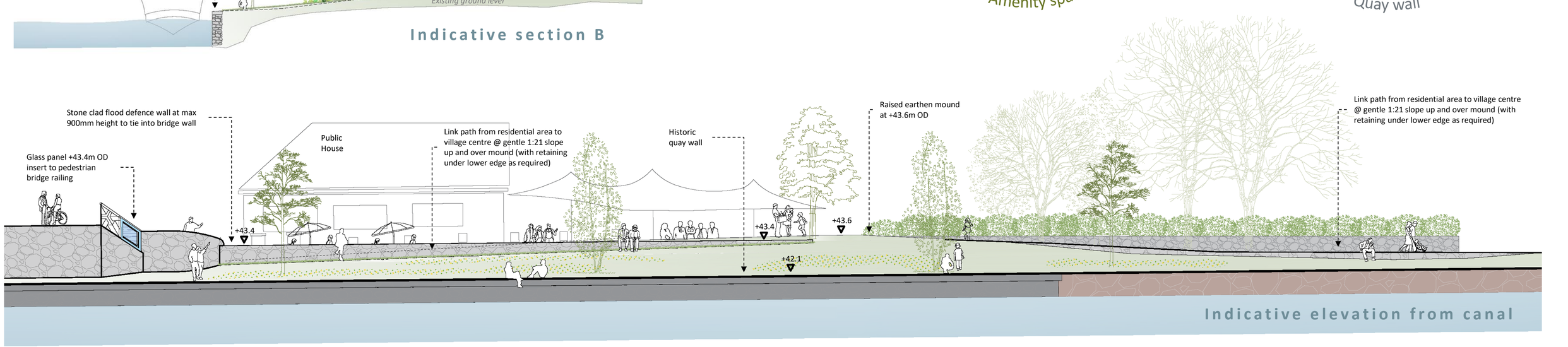

Indicative elevation from canal

Comhairle Chontae Liatroma
Leitrim County Council

Tionscadal Éireann
Project Ireland
2040

OPW
Oifig na nOibreacha Poiblí
Office of Public Works

CUNNANE STRATTON REYNOLDS
LAND PLANNING & DESIGN

RYAN HANLEY