

Land Registry Compliant Map



Tailte Éireann

CENTRE COORDINATES:
 TTM 613464,787977
PUBLISHED: 22/04/2025
ORDER NO.: 50462115_2
MAP SERIES: 1:5,000
MAP SHEETS: 2048

COMPILED AND PUBLISHED BY:
 Tailte Éireann

PLANNING PERMISSION
 DUBLIN & DUBLIN 8
LETRIM COUNTY COUNCIL
 D08F6E4


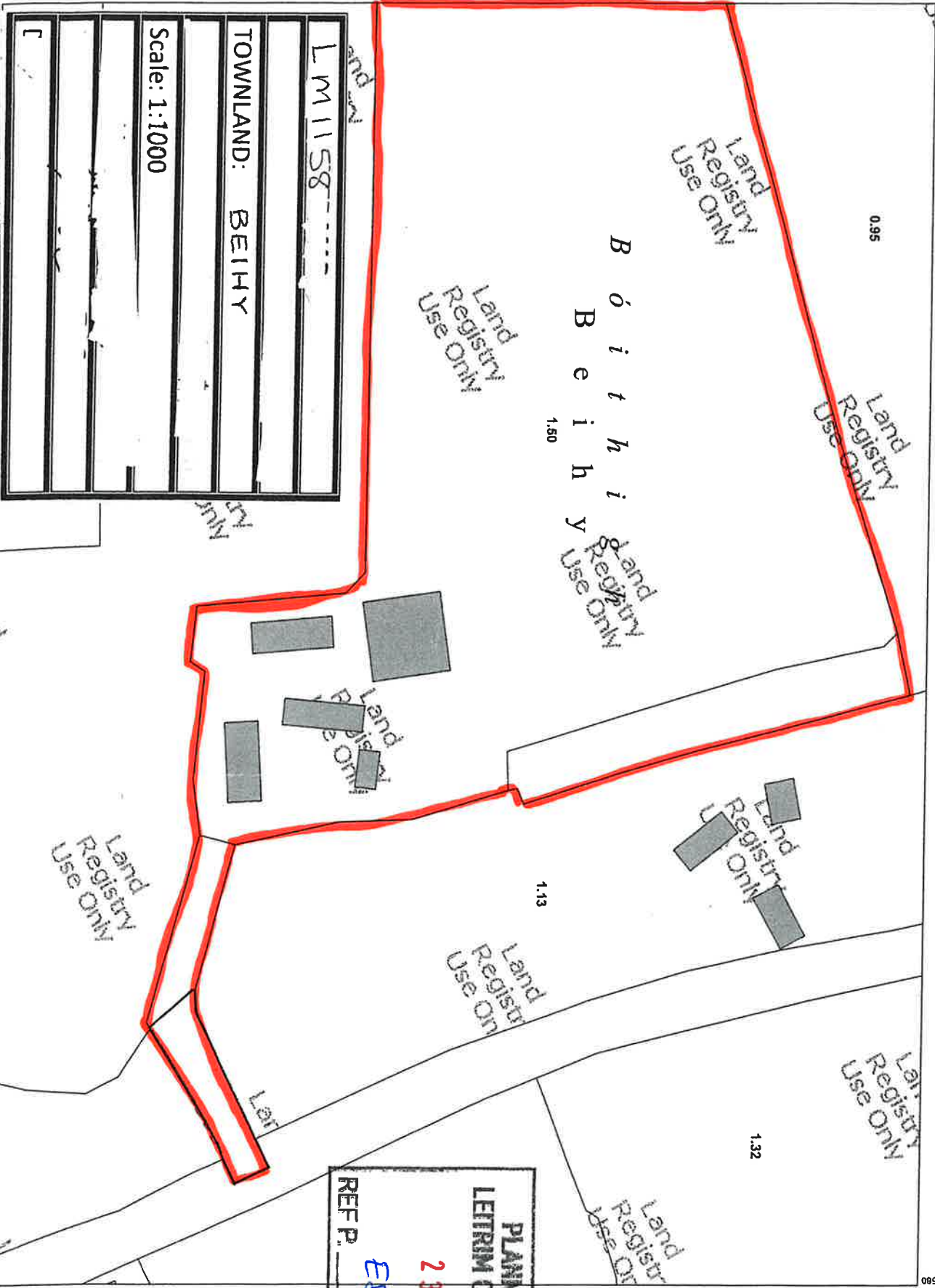
23 MAR 2026
www.tailte.ie

ED-26-16

REF P.

Any unauthorised reproduction infringes Tailte Éireann copyright.
 No part of this publication may be copied, reproduced or transmitted in any form or by any means without the prior written permission of the copyright owner.
 The representation on this map of a road, track or footpath is not evidence of the existence of a right of way.
 This topographic map does not show legal property boundaries, nor does it show ownership of physical features.

©Tailte Éireann, 2025.
 All rights reserved.



OUTPUT SCALE: 1:1,000

CAPTURE RESOLUTION:
 The map objects are only accurate to the resolution at which they were captured.
 Output scale is not indicative of data capture scale.
 Further information is available at: www.tailte.ie; search 'Capture Resolution'

LEGEND:
 To view the legend visit www.tailte.ie and search for 'Large Scale Legend'





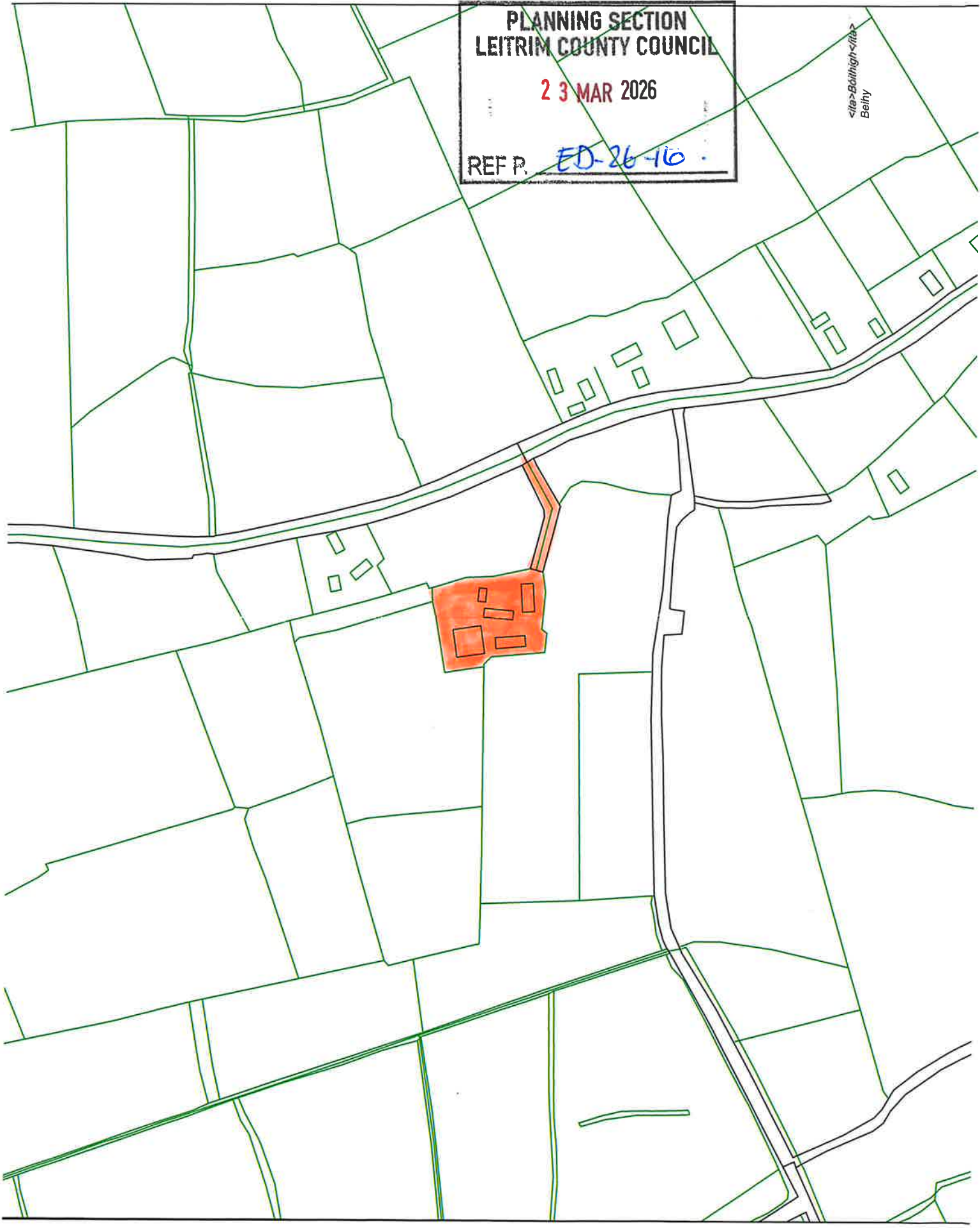
REF: _____
12 MAR 2020
TELECOM COMMUNITY COUNCIL
PLANNING SECTION

PLANNING SECTION
LEITRIM COUNTY COUNCIL

23 MAR 2026

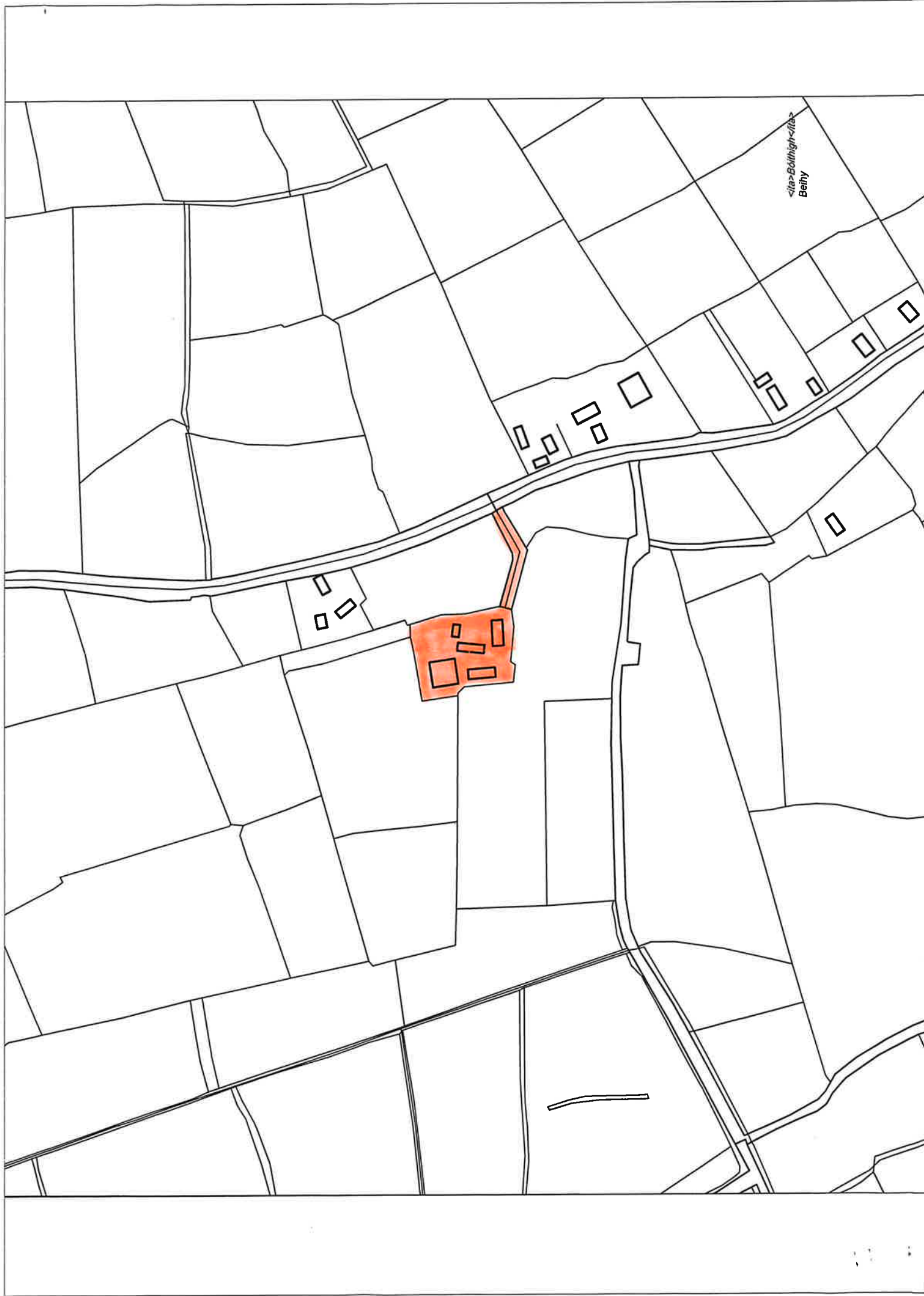
REF P. ED-26-10

Clia-Bóthigh-Clia
Beirny



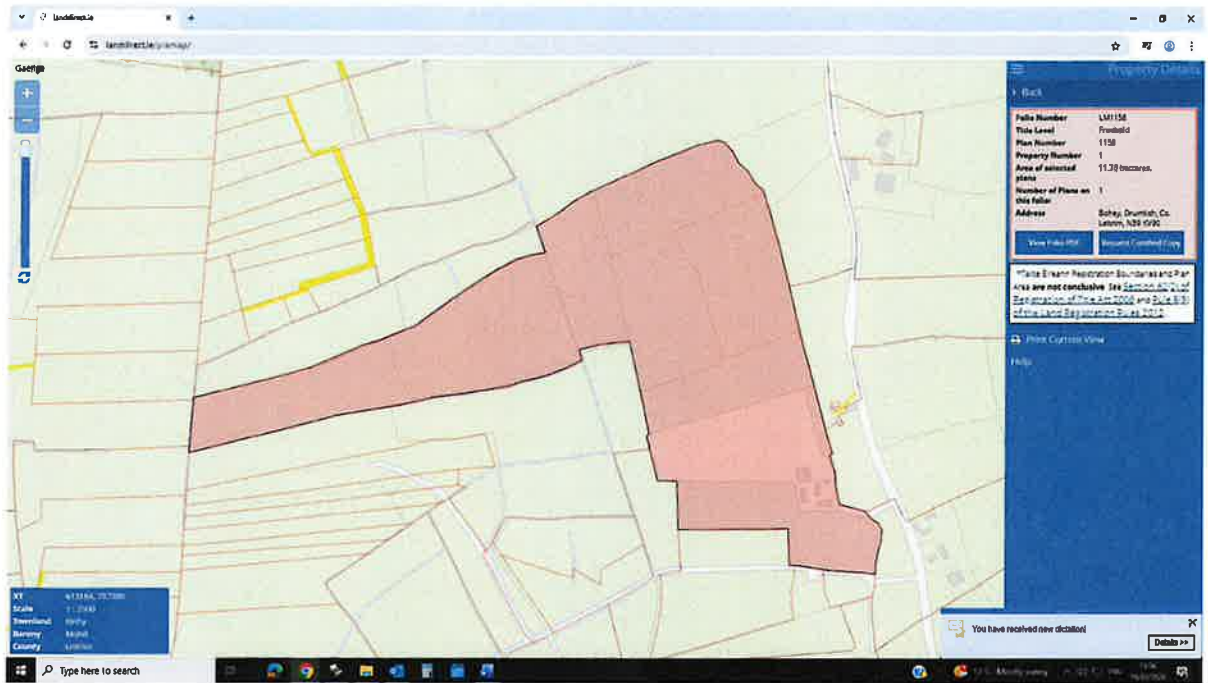
PLANNING SECTION
FLORIDA COUNTY COUNCIL
JAN 1958
REF B





Beihy





PLANNING SECTION
LEITRIM COUNTY COUNCIL

23 MAR 2026

REF P. _____

