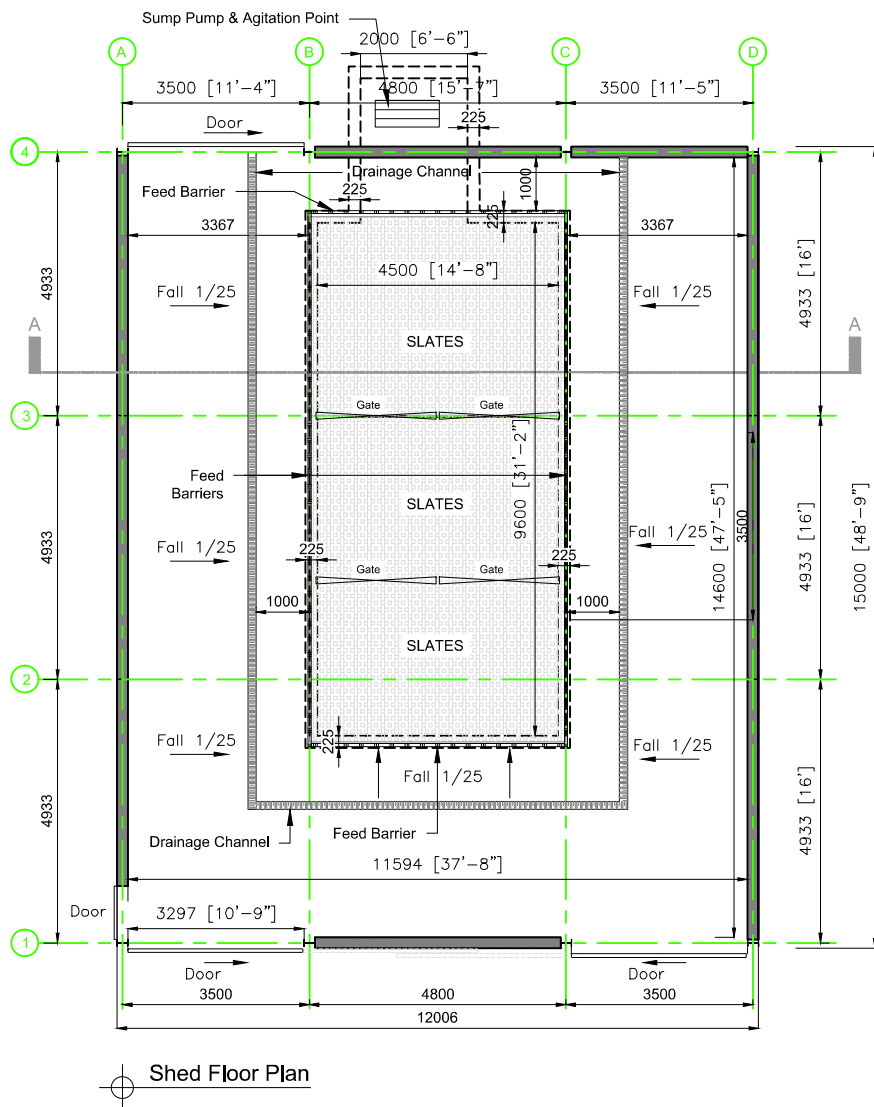
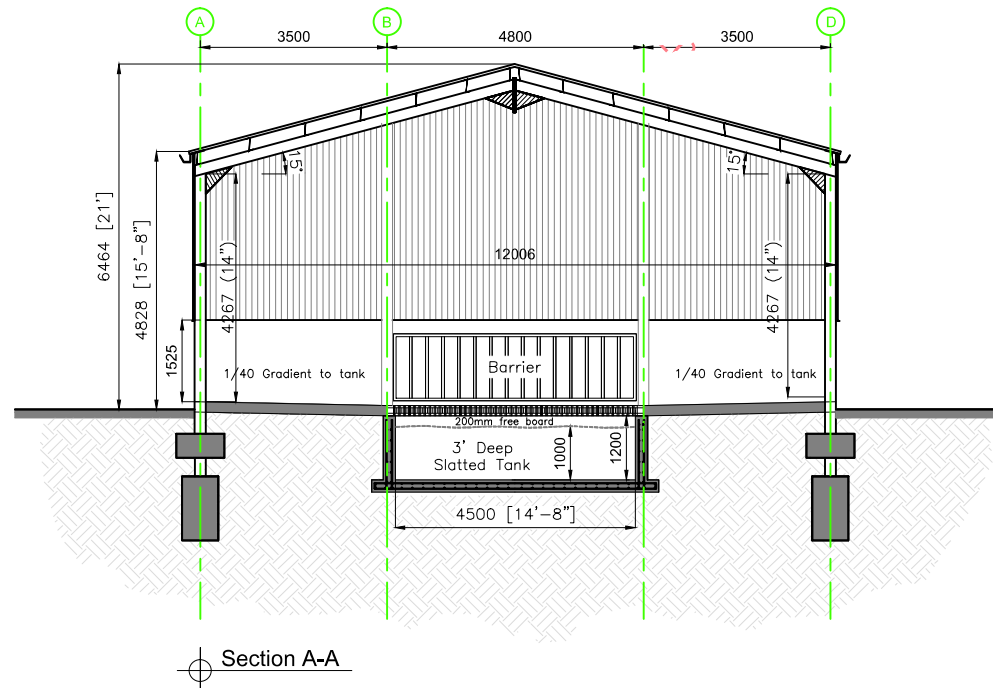


PLANNING SECTION
LEITRIM COUNTY COUNCIL
ED/25/017
25/04/2025
REF P. _____

01	ND	21.04.25	Issued for (exemption) Approval
Rev	By	Date	Description
Drawing Issue:			
Drg. Title:			
Shed Elevations			
Client:			
Niall O'Donnell			
Project Description:			
Proposed Agricultural Shed, together with all ancillary site works and services at Killananiha, Dromahair, Co. Leitrim.			
Drawings by:		Drg By:	Ckd By:
Niall O'Donnell,		ND	ND
Killananiha,		Scale:	1:100 (A3)
Dromahair,		Date:	March '25
Co. Leitrim.		Drawing No:	Rev:
		ND25-203	01



SHED AREA :-
170m2, 1,830 Sqft



PLANNING SECTION
LEITRIM COUNTY COUNCIL

ED/25/017
25/04/2025

REF P.

01	ND	21.03/25	Issued for (exemption) Approval
Rev	By	Date	Description
Drawing Issue:			
PLANNING EXEMPTION			
Drg. Title:			
Shed Plan & Section AA			
Client:			
Niall O Donnell			
Project Description:			
Proposed Agricultural Shed, together with all ancillary site works and services at Killananima, Dromahair, Co. Leitrim.			
Drawings by:		Drg By:	Ckd By:
NIALL O DONNELL, KILLANANIMA, DROMAHAIR Co. LEITRIM.		ND	ND
		Scale:	1:100 (A3)
		Date:	March '25
Drawing No:		Rev:	01
ND25-202			

LEGEND

NORTH POINT INDICATED THUS

Site/Location of Proposed Shed Outlined in RED

PROPOSED FINISHED FLOOR LEVEL

26.60 FFL

EXISTING GROUND LEVELS

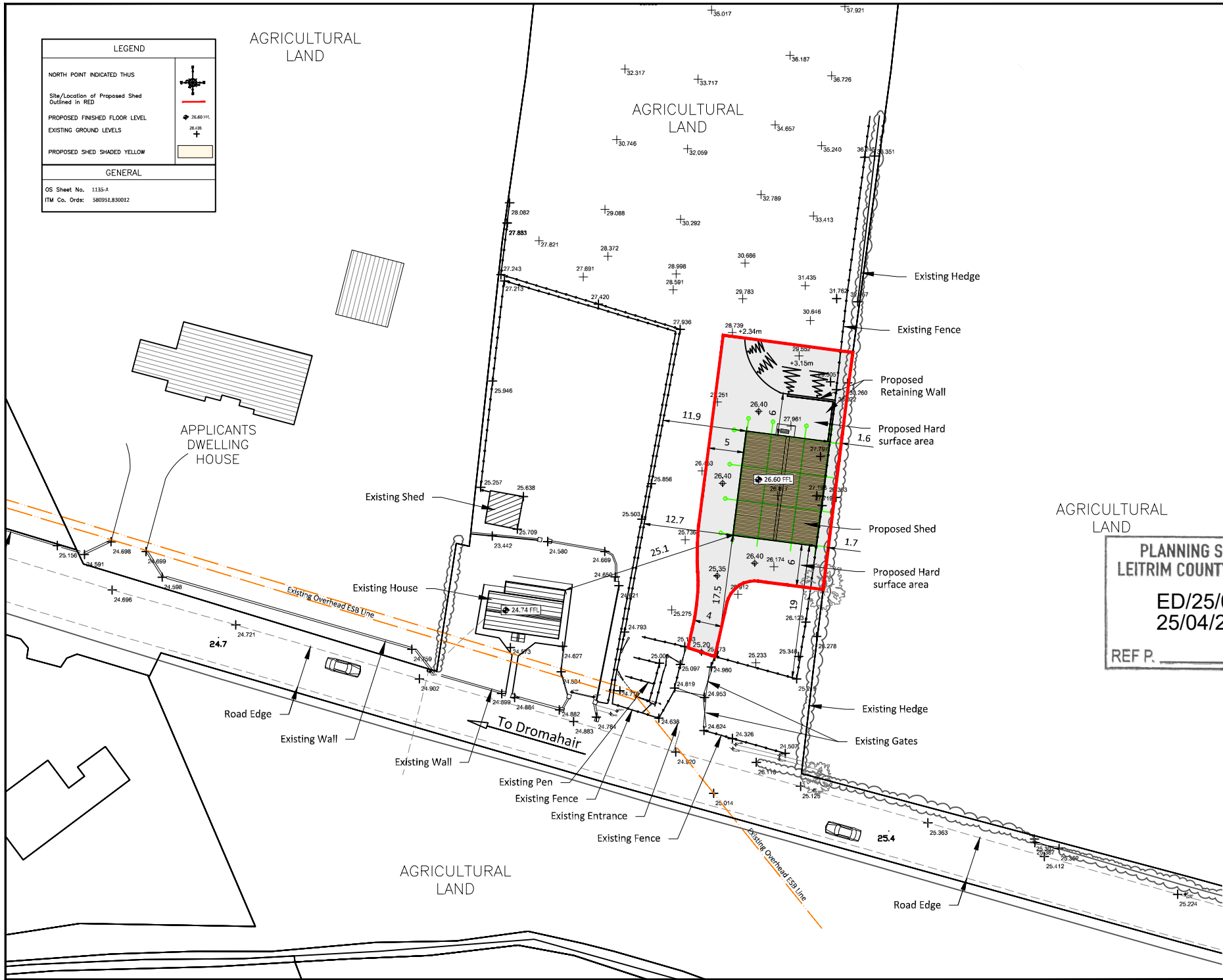
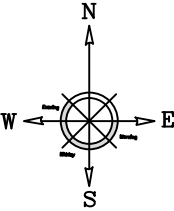
26.45

PROPOSED SHED SHADED YELLOW

GENERAL

OS Sheet No. 1135-A

ITM Co. Ord: 580951.830012



Planning Pack Map

Site Lined RED
Applicant Land Lined BLUE



Tailte
Éireann

**CENTRE
COORDINATES:**
ITM 580922,830045

PUBLISHED: 21/04/2025
ORDER NO.: 50461854_1

MAP SERIES: 1:2,500
MAP SHEETS: 1135-A

COMPILED AND PUBLISHED BY:
Tailte Éireann,
Phoenix Park,
Dublin 8,
Ireland.
D08F6E4

www.tailte.ie

Any unauthorised reproduction
infringes Tailte Éireann copyright.

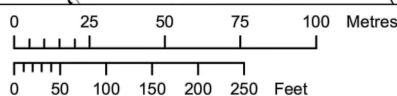
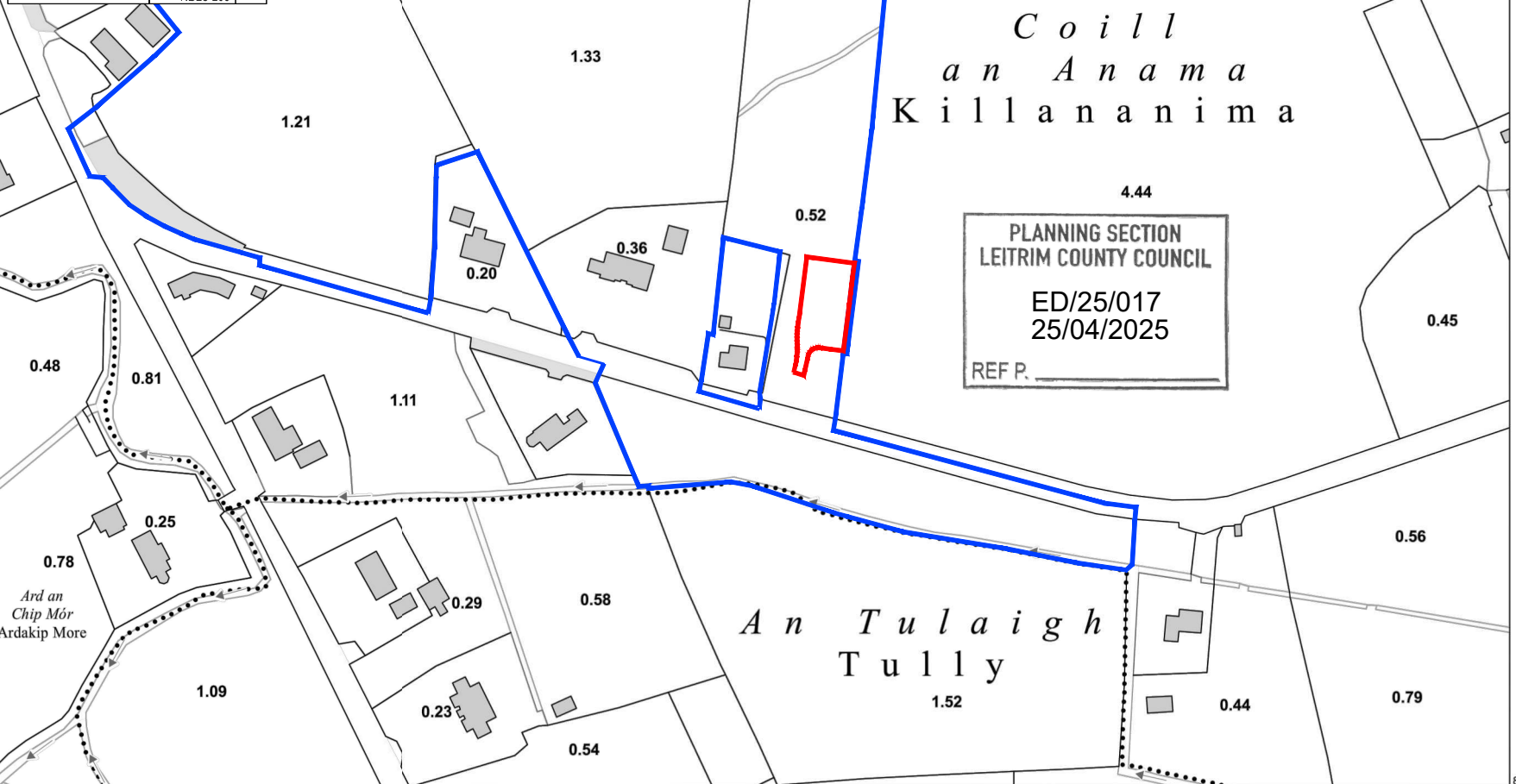
No part of this publication may
be copied, reproduced or transmitted
in any form or by any means without
the prior written permission of the
copyright owner.

The representation on this map
of a road, track or footpath
is not evidence of the existence
of a right of way.

This topographic map
does not show
legal property boundaries,
nor does it show
ownership of physical features.

©Tailte Éireann, 2025.
All rights reserved.

01	ND	21.04.23	Issued for (exemption) Approval
Rev	By	Date	Description
Drawing Issue:			
PLANNING			
Orig. Title:			
Site Location Map			
Client:			
Niall O'Donnell			
Project Description:			
Proposed Agricultural Shed, together with all ancillary site works and services at Killananima, Dromahair, Co. Leitrim.			
Drawings by:			
NIALL O'DONNELL, KILLANANIMA, DROMAHAIR, CO. LEITRIM.			
Orig By:	ND	Chk By:	ND
Scale:	1:2,500 (A4)		
Date:	March '25		
Drawing No:	ND25-200	Rev:	01



OUTPUT SCALE: 1:2,500

CAPTURE RESOLUTION:
The map objects are only accurate to the
resolution at which they were captured.
Output scale is not indicative of data capture scale.
Further information is available at:
www.tailte.ie; search 'Capture Resolution'

LEGEND:
To view the legend visit
www.tailte.ie and search for
'Large Scale Legend'

