DRAWING NO.
20455-PLA-001

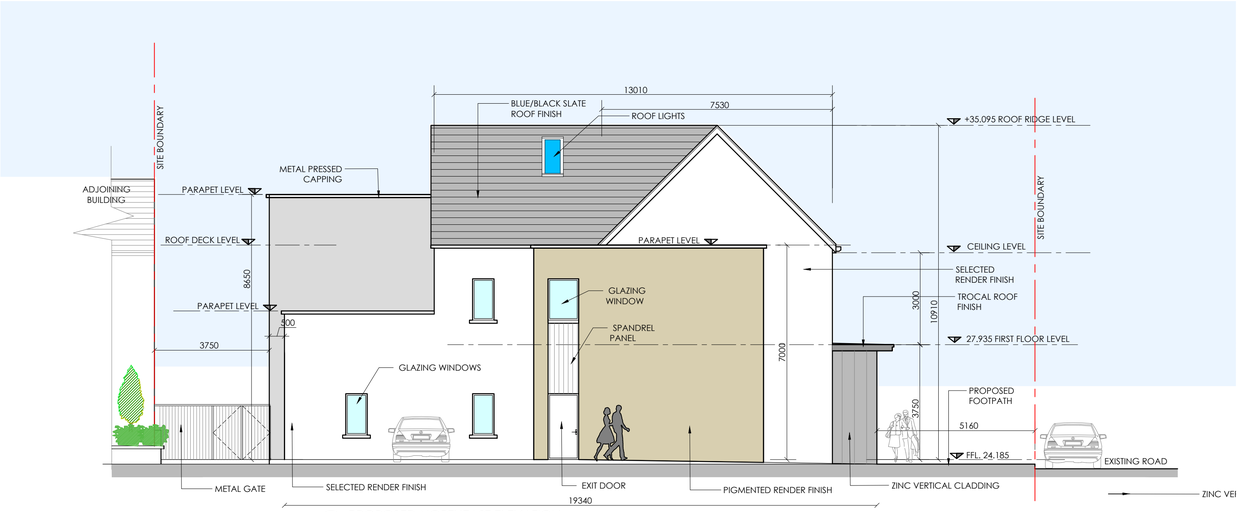

PROPOSED NORTHEAST ELEVATION
SCALE 1:100

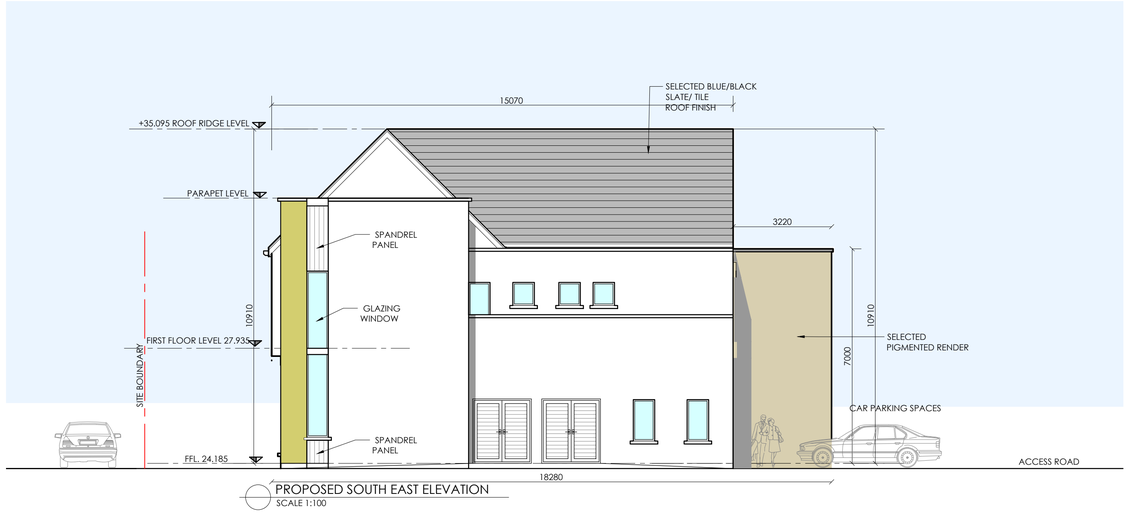

PROPOSED SOUTH EAST ELEVATION
SCALE 1:100

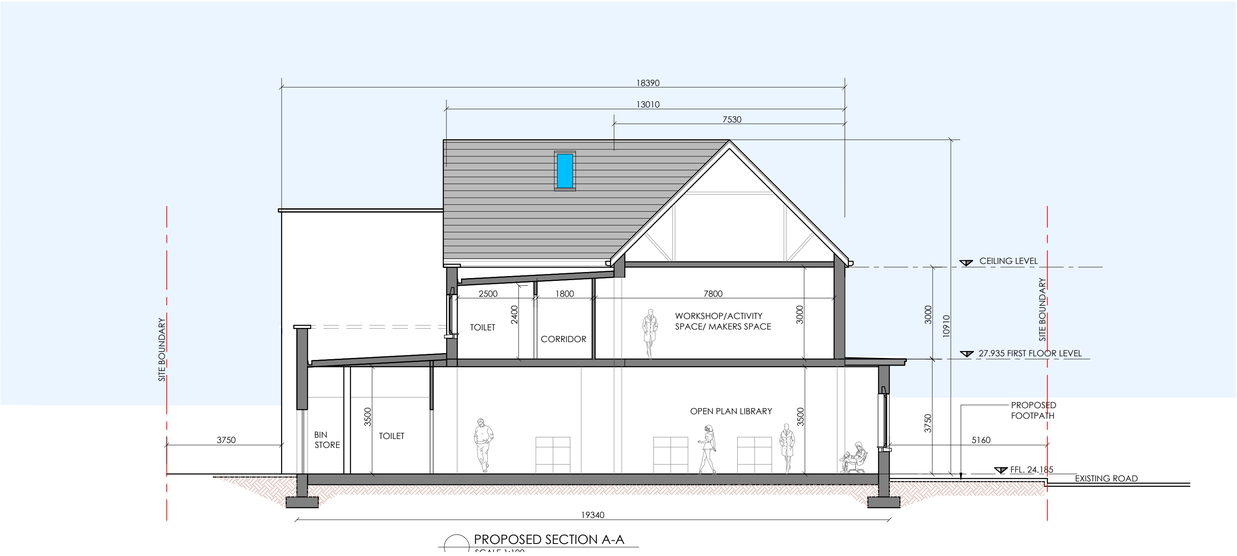

PROPOSED SECTION A-A
SCALE 1:100

PROPOSED SITE CONTEXTUAL ELEVATION (SOUTHWEST)
SCALE 1:250

PROPOSED SITE CONTEXTUAL ELEVATION (NORTHWEST)
SCALE 1:250

NOTES :

This drawing is copyright and may not be copied or altered without permission.
Use only figured dimensions. Do not scale this drawing.
The contractor is responsible for checking all dimensions on site prior to construction.
The Architects are to be notified of any discrepancies prior to work commencing.
Levels and contours, shown on drawings, are relative to local datum unless specified

REVISION:	DATE:	DESCRIPTION:	INITIAL:

REVISION:	DATE:	DESCRIPTION:	INITIAL:

CLIENT : LEITRIM COUNTY COUNCIL
PROJECT : Proposed Open Library Building
ADDRESS : Drumahaire, Dromahair, Co. Leitrim
DRAWING : **PROPOSED ELEVATIONS, SECTION A-A & SITE CONTEXTUAL ELEVATIONS**

CAD REF:	SCALE:	DWG. NO.:
20455	1:100	**20455-PLA -002**
DRAWN BY: RN	DATE: 1-Oct-20	REV:

SWEENEY architects
Ph: 043 334 2480
Em: info@sweeneyarchitects.ie
www.sweeneyarchitects.ie
SWEENEY architects
Block A Gem Park,
Athlone Rd,
Longford

© SWEENEY architects Limited